

67

Route Guide & Hazard Awareness

**WOOD GREEN STN - TURNPIKE LANE - WEST GREEN ROAD
ST. ANN'S ROAD - STAMFORD HILL - DALSTON BUS STATION**



CONTENTS

FULL ROUTE 67 MAP

Between Wood Green and St. Ann's Road.

3

FULL ROUTE 67 MAP

Between St. Ann's Road and Dalston Bus Station.

4

RUNNING LIGHT

To and from Dalston Bus Station.

5

RUNNING LIGHT

To and from Wood Green, Redvers Road South.

6

IN SERVICE

To Dalston Bus Station from Wood Green.

7

IN SERVICE

To Wood Green from Dalston Bus Station.

8

WOOD GREEN, REDVERS ROAD SOUTH

Terminus point and map.

9

WEST GREEN ROAD, GREEN LANES

Curtailement point and map.

10

WEST GREEN ROAD, LAWRENCE ROAD

Curtailement point and map.

11

STAMFORD HILL

Curtailement point and map.

12

STOKE NEWINGTON, EVERING ROAD

Curtailement point and map.

13

STOKE NEWINGTON

Curtailement point and map.

14

DALSTON JUNCTION

Terminus point and map.

15

LOCAL HAZARDS

Hazards to be aware of and other points to note.

16

LOCAL HAZARDS

Hazards to be aware of and other points to note.

17

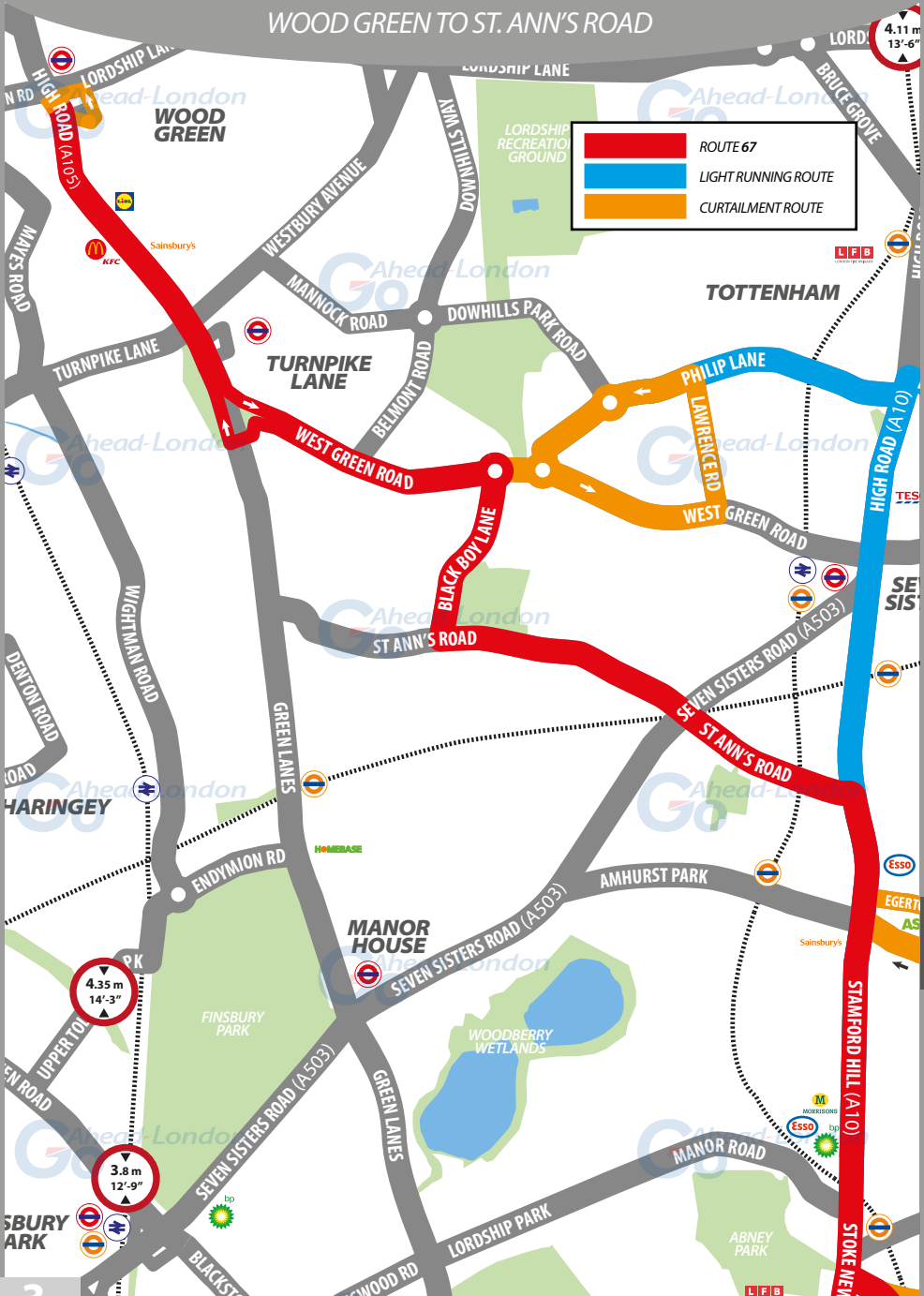
CODES & PROCEDURES

Facility codes, curtailement abrv & emergency radio procedure.

18

ROUTE 67 MAP

WOOD GREEN TO ST. ANN'S ROAD



	ROUTE 67
	LIGHT RUNNING ROUTE
	CURTAILMENT ROUTE

4.35 m
14'-3"

3.8 m
12'-9"

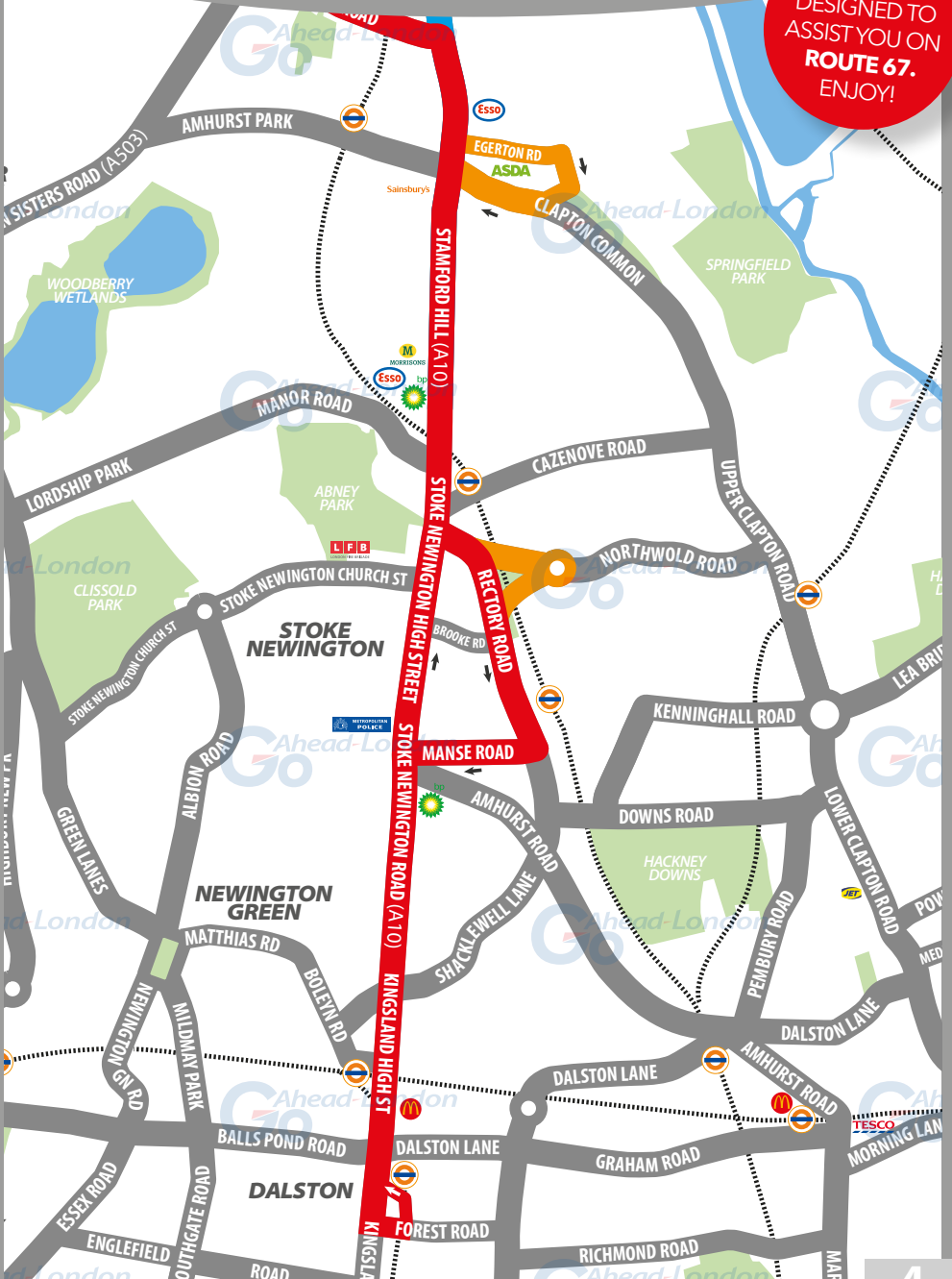
GO TO PAGE 4

GO TO PAGE 4

ROUTE 67 MAP

ST. ANN'S ROAD TO DALSTON BUS STATION

THIS GUIDE IS
DESIGNED TO
ASSIST YOU ON
ROUTE 67.
ENJOY!



RUNNING LIGHT

RUNNING OUT OF SERVICE

IMPORTANT
LOG OFF IBUS
IMMEDIATELY
IF RUNNING
LIGHT

TO DALSTON BUS STATION:

- From **Northumberland Park garage**, turn right onto Marsh Lane
- Turn right onto Marigold Road
- At traffic light, turn right onto Watermead Way **A1055**
- Continue ahead onto Hale Road **A503**
- At traffic light, continue ahead onto Monument Way **A503**
- At traffic light, turn left onto High Road (*past Seven Sisters station*) **A10**
- At traffic light, continue ahead onto Stamford Hill **A10**
- At traffic light, follow the road left onto Northwold Road **A10**
- Turn right onto Rectory Road (*one-way system*) **A10**
- Keep right and turn onto Manse Road and continue onto Evering Road **A10**
- Keep left and turn onto Stoke Newington Road **A10**
- At traffic light, continue ahead onto Kingsland High Street **A10**
- At traffic light, continue ahead onto Kingsland Road (*Dalston Junction*) **A10**
- Turn left onto Forest Road
- Turn left to Dalston Bus Station to **stand**

FROM DALSTON BUS STATION:

- At **stand**, continue ahead and exit Dalston Bus Station
- At traffic light, turn right onto Kingsland Road **A10**
- At traffic light, continue ahead onto Kingsland High Street **A10**
- At traffic light, continue ahead onto Stoke Newington Road **A10**
- Continue ahead onto Stoke Newington High Street (*one-way system*) **A10**
- Continue ahead onto Stamford Hill (*Stamford Hill station on the right*) **A10**
- Continue ahead onto High Road (*Sainsbury's on the left*) **A10**
- Continue ahead onto High Road (*past Seven Sisters station on left*) **A10**
- At traffic light, continue ahead onto High Road **A10**
- At traffic light, turn right onto Monument Way **A503**
- At traffic light, continue ahead onto Hale Road **A503**
- Continue ahead onto Watermead Way **A1055**
- At traffic light, turn left onto Marigold Road
- Turn left onto Marsh Lane to **Northumberland Park garage**

RUNNING LIGHT

RUNNING OUT OF SERVICE

IMPORTANT
LOG OFF IBUS
IMMEDIATELY
IF RUNNING
LIGHT

TO WOOD GREEN REDVERS ROAD SOUTH:

- From **Northumberland Park garage**, turn right onto Marsh Lane
- Turn right onto Marigold Road
- At traffic light, turn right onto Watermead Way **A1055**
- Continue ahead onto Hale Road **A503**
- At traffic light, continue ahead onto Monument Way **A503**
- At traffic light, turn left onto High Road **A10**
- At traffic light, turn right onto Philip Lane (*Arriva garage on right*) **B153**
- At roundabout, take 1st exit onto Philip Lane **B153**
- Follow road left onto Spur Road **B153**
- At roundabout, take 2nd exit onto West Green Road **A504**
- At 2nd roundabout, take 2nd exit onto West Green Road **A504**
- Follow road towards left onto Alfoxton Avenue (*one-way system*)
- At traffic light, turn right onto Green Lanes **A105**
- Continue ahead onto High Road **A105**
- Turn right onto Gladstone Avenue and turn left onto Moselle Avenue
- Turn left onto Redvers Road to **stand**

FROM WOOD GREEN REDVERS ROAD SOUTH:

- At **stand**, continue ahead on Redvers Road
- At junction, turn left onto Lordship Lane **A109**
- At traffic light, turn left onto High Road **A105**
- Continue ahead onto Green Lanes **A105**
- Turn left onto West Green Road **A504**
- At roundabout, take 1st exit onto West Green Road **A504**
- At 2nd roundabout, take 1st exit onto Spur Road **B153**
- Follow road right onto Philip Lane **B153**
- At roundabout, take 2nd exit onto Philip Lane (*Arriva garage on left*) **B153**
- At traffic light, turn left onto High Road **A10**
- At traffic light, turn right onto Monument Way **A503**
- At traffic light, continue ahead onto Hale Road **A503**
- Continue ahead onto Watermead Way **A1055**
- At traffic light, turn left onto Marigold Road
- Turn left onto Marsh Lane to **Northumberland Park garage**

ROUTE DIRECTIONS

RUNNING IN SERVICE

NEVER
DIVERT OFF
LINE-OF-ROUTE
UNLESS ADVISED
BY IBUS

TO DALSTON BUS STATION:

- At **stand**, continue ahead on Redvers Road
- At junction, turn left onto Lordship Lane **A109**
- At traffic light, turn left onto High Road **A105**
- Continue ahead onto Green Lanes **A105**
- Turn left onto West Green Road **A504**
- Turn right onto Black Boy Lane
- At roundabout, take 1st exit onto St. Ann's Road
- At 2nd roundabout, take 1st exit onto St. Ann's Road **B152**
- At traffic light, continue ahead onto St. Ann's Road (*past Seven Sisters Rd*) **B152**
- At traffic light, turn right onto High Road **A10**
- Continue ahead onto Stamford Hill (*past Sainsbury's on the right*) **A10**
- At traffic light, continue ahead onto Stamford Hill (*past Stoke Newington stn*)
- At traffic light, follow the road left onto Northwold Road **A10**
- Turn right onto Rectory Road (*one-way system*) **A10**
- Keep right and turn onto Manse Road and continue onto Evering Road **A10**
- Keep left and turn onto Stoke Newington Road **A10**
- At traffic light, continue ahead onto Kingsland High Street **A10**
- At traffic light, continue ahead onto Kingsland Road (*Dalston Junction*) **A10**
- Turn left onto Forest Road
- Turn left to Dalston Bus Station to **stand**

ROUTE DIRECTIONS

RUNNING IN SERVICE

IMPORTANT
PLEASE ENSURE
YOU USE YOUR
RIBAS KEY ON
EVERY TRIP

TO WOOD GREEN REDVERS ROAD SOUTH:

- At **stand**, continue ahead and exit Dalston Bus Station
- At traffic light, turn right onto Kingsland Road **A10**
- At traffic light, continue ahead onto Kingsland High Street **A10**
- At traffic light, continue ahead onto Stoke Newington Road **A10**
- Continue ahead onto Stoke Newington High Street (*one-way system*) **A10**
- Continue ahead onto Stamford Hill (*Stamford Hill station on the right*) **A10**
- Continue ahead onto High Road (*Sainsbury's on the left*) **A10**
- At traffic light, turn left onto St. Ann's Road **B152**
- At traffic light, continue ahead onto St. Ann's Road (*past Seven Sisters Rd*) **B152**
- At roundabout, take 2nd exit onto St. Ann's Road
- At 2nd roundabout, take 2nd exit onto Black Boy Lane
- At roundabout, take 1st exit onto West Green Road **A504**
- Follow road towards left onto Alfoxton Avenue (*one-way system*)
- At traffic light, turn right onto Green Lanes **A105**
- Continue ahead onto High Road **A105**
- Turn right onto Gladstone Avenue and turn left onto Moselle Avenue
- Turn left onto Redvers Road to **stand**

WOOD GREEN

TERMINUS POINT

SWITCH THE
ENGINE OFF
WHILST AT THE
STAND

From Dalston Junction. Proceed from Wood Green High Road via Gladstone Avenue, Moselle Avenue and Redvers Road to stand. Set down on Wood Green High Road at **BUS STOP HB**.

Towards Dalston Junction. Depart via Redvers Road and Lordship Lane to Wood Green High Road. Pick up on Wood Green High Road at **BUS STOP G**.

Public stand for one bus on Route 67 on east side (offside) of Redvers Road commencing level with south side of Buller Road. **Blind display:** **WOOD GREEN**.



WEST GREEN ROAD

CURTAILMENT POINT

IMPORTANT
PLEASE ENSURE
YOU USE YOUR
RIBAS KEY ON
EVERY TRIP

From Dalston Junction. Proceed from Alfoxton Avenue via Green Lanes and West Green Road to stand.

Set down on Alfoxton Avenue at **BUS STOP G**.

Towards Dalston Junction. Depart to West Green Road.

Pick up on West Green Road at **BUS STOP W**.

Public stand for 2 buses on north side of West Green Road outside Barker House. **Blind display:** *GREEN LANES, WEST GREEN ROAD.*



WEST GREEN ROAD

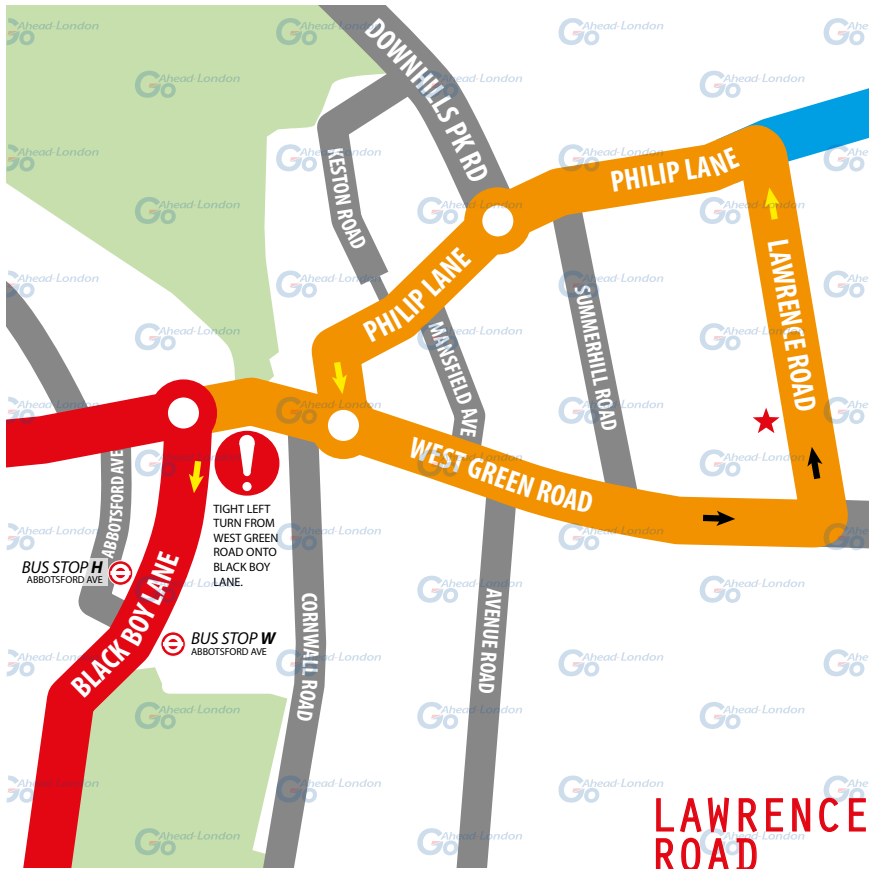
CURTAILMENT POINT

REMEMBER
MOBILE PHONES
ARENOTALLOWED
IN THE CAB AT
ANYTIME

From Dalston Junction. Proceed from Black Boy Lane via West Green Road and Lawrence Road to stand. Set down on Black Boy Lane at **BUS STOP H**.

Towards Dalston Junction. Depart via Lawrence Road, Philip Lane, Spur Road and West Green Rd to Black Boy Lane. Pick up on Black Boy Lane at **BUS STOP W**.

Public stand for two buses on west side of Lawrence Road outside Nos.95-103 (Zephyr Business Centre). **Blind display: WEST GREEN.**



LAWRENCE
ROAD

STAMFORD HILL

CURTAILMENT POINT

TURNING POINT ONLY.
BUSES MUST NOT STAND.

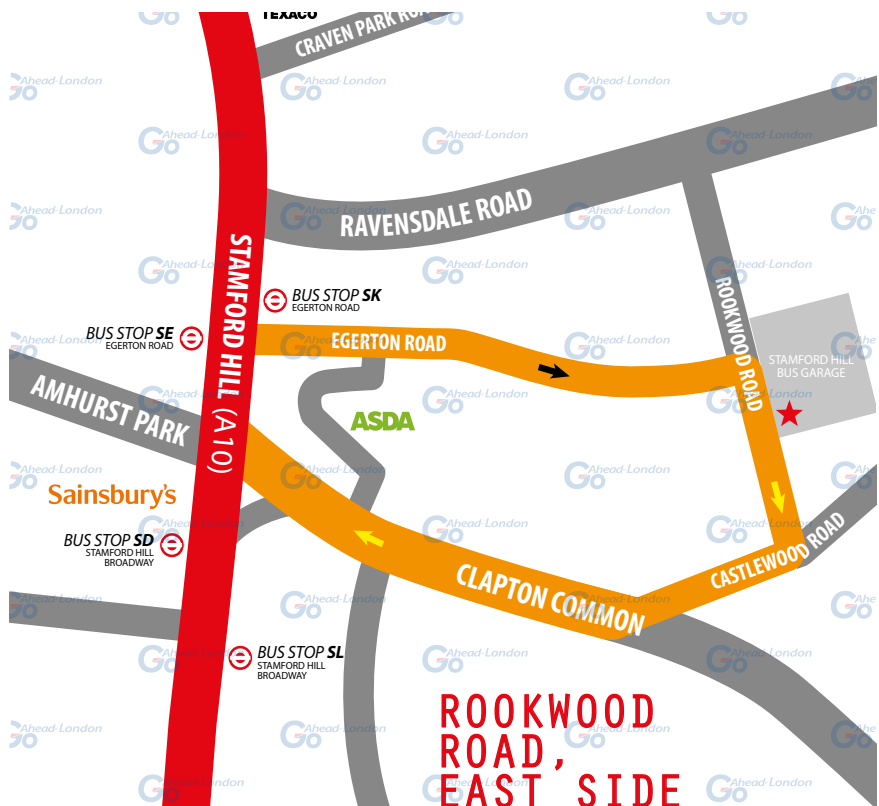
From Dalston Junction. Proceed from Stamford Hill via Egerton Rd and Rookwood Rd to stand. Set down on Stamford Hill at **BUS STOP SD.**

Towards Dalston Junction. Depart via Rookwood Road, Castlewood Road and Clapton Common to Stamford Hill. Pick up on Stamford Hill at **BUS STOP SL.**

From Wood Green. Proceed from Stamford Hill via Egerton Road and Rookwood Road to stand. Set down on Stamford Hill at **BUS STOP SK.**

Towards Wood Green. Depart via Rookwood Road, Castlewood Road and Clapton Common to Stamford Hill. Pick up on Stamford Hill at **BUS STOP SE.**

Public stand for 3 buses in two sections on east side of Rookwood Road outside Stamford Hill Bus Garage. **Blind display: STAMFORD HILL.**



ROOKWOOD ROAD, EAST SIDE

STOKE NEWINGTON

EVERING ROAD CURTAILMENT POINT

IMPORTANT
PLEASE ENSURE
YOU USE YOUR
**RIBAS KEY ON
EVERY TRIP**

From Wood Green. Proceed from Manse Road via Evering Road to stand. Set down on Manse Road at **BUS STOP N**.

Towards Wood Green. Depart via Evering Road to Stoke Newington High Street. Pick up on Stoke Newington High Street at **BUS STOP R**.

Public stand in Evering Road. **Blind display: STOKE NEWINGTON.**



**EVERING
ROAD**

STOKE NEWINGTON

COMMON CURTAILMENT POINT

IMPORTANT
IF YOU REQUIRE A
COMFORT BREAK,
PLEASE ADVISE
IBUS

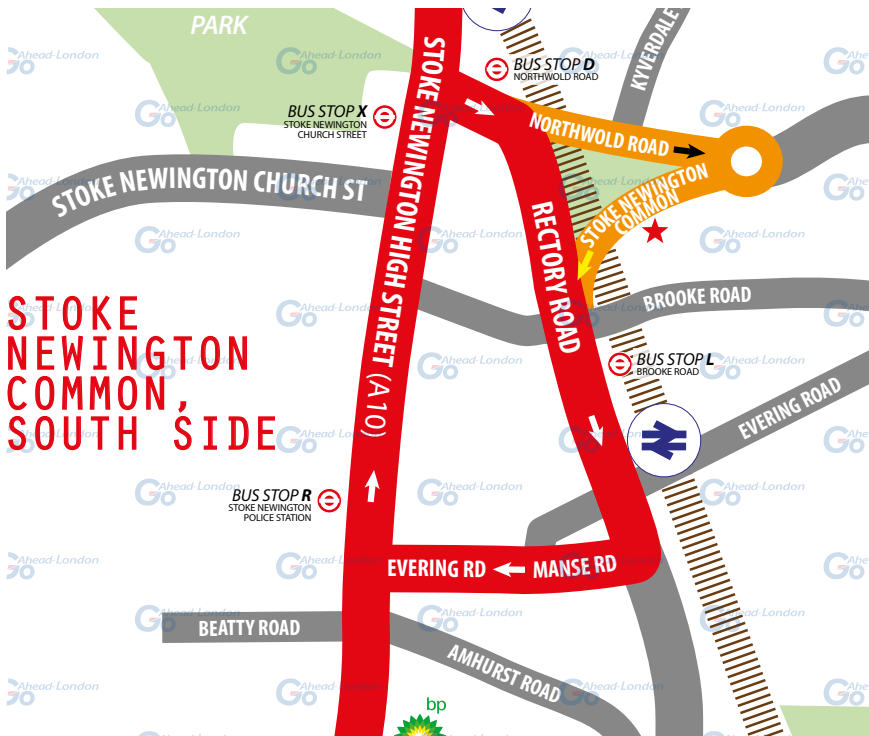
From Dalston Junction. Proceed from Stoke Newington High Street via Northwold Road and Stoke Newington Common to stand. Set down on Stoke Newington High Street at **BUS STOP X**.

Towards Dalston Junction. Depart via Stoke Newington Common to Rectory Road. Pick up on Rectory Road at **BUS STOP L**.

From Wood Green. Proceed from Northwold Road via Stoke Newington Common to stand. Set down on Northwold Road at **BUS STOP D**.

Towards Wood Green. Depart via Stoke Newington Common, Rectory Road, Manse Road and Evering Road to Stoke Newington High Street. Pick up on Stoke Newington High Street at **BUS STOP R**.

Public stand in Stoke Newington Common on south side or overflow stand on north side (offside). **Blind display: STROKE NEWINGTON.**



DALSTON JUNCTION

TERMINUS POINT

10

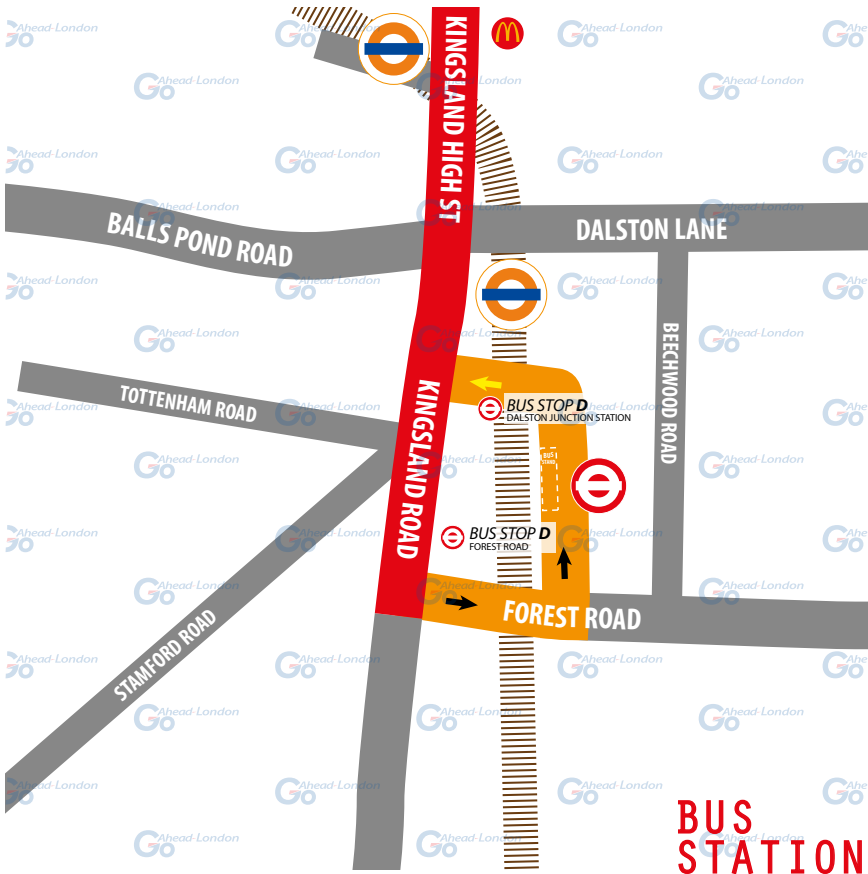
From Wood Green. Proceed from Kingsland Road via Forest Road and Dalston Junction Bus Station to stand.

Set down on Kingsland Road at **BUS STOP D.**

Towards Wood Green. Depart to Dalston Junction Bus Station.

Pick up on Dalston Junction Bus Station at **BUS STOP N.**

Private stand for 6 buses in bus station. **Blind display:** **DALSTON JUNCTION.**



**BUS
STATION**

LOCAL HAZARDS & POINTS TO NOTE

FULL RISK ASSESSMENT VIEWABLE UPON REQUEST



CHANGEOVER | DALSTON BUS STATION

Changeovers will take place at Dalston Bus Station.

Always communicate in advance with iBus if you are late for any reason.

BUSY PEDESTRIAN AREA | WOOD GREEN HIGH ROAD

Busy shopping centre and refuge islands. Take extra care and caution with minimum speed on the High Road (20mph zone). Be vigilant of pedestrian movements and pedestrians on refuge islands, checking mirrors all the time.

VOLUME OF PEDESTRIANS | WEST GREEN ROAD

Exercise extreme care and caution. Keep speed to a minimum.

NARROW ROAD | BLACK BOY LANE

Speed Bumps, narrow road, schools, tight left turn from West Green Road onto Black Boy Lane. Use of appropriate speed, avoid late braking; Be observant of large crowds on pavements or at bus stops, especially during school times. Position carefully when traversing the speed bumps. Position carefully when making the tight left turn onto St. Ann's Road from Black Boy Lane.

SPEED TABLES | ST. ANN'S ROAD

High volume of pedestrian movements. Double parking. Negotiate with care and be aware of pedestrian movements emerging from all directions and in between poorly parked vehicles.

VOLUME OF PEDESTRIANS | TOTTENHAM HIGH ROAD

High volume of pedestrian movements. Exercise extreme care and caution. Keep speed to a minimum.

LOW TREES | STAMFORD HILL

Low trees encroaching carriageway. Drivers advised to report any issues via code red immediately.

LANE DISCIPLINE | NORTHWOLD ROAD (A10)

Drivers advised to straddle both lanes on approach and watch for cyclists coming down your nearside as you take it wide.

LOCAL HAZARDS & POINTS TO NOTE

FULL RISK ASSESSMENT VIEWABLE UPON REQUEST



LOW TREES | RECTORY ROAD

Drivers advised to report any issues via code red immediately.

RISK OF COLLISION | RECTORY ROAD / MANSE ROAD

Risk of collision as one way merges into another one way with no give way - you have to filter into the flow of traffic. Take extra care and caution with speed kept to a minimum.

VOLUME OF PEDESTRIANS | STOKE NEWINGTON HIGH RD

High volume of pedestrian and vehicle movements. Exercise extreme care and caution. Keep speed to a minimum. Be observant of a high volume of vehicles and pedestrians around you.

VOLUME OF PEDESTRIANS | KINGSLAND HIGH STREET

Busy high street. High number of pedestrians. High number of vehicle movements. Take extra care and caution with speed kept to a minimum. Be vigilant of pedestrians emerging from all directions and in between parked vehicles. Be observant of large crowds on pavements or at bus stops.

BUS MOVEMENTS | FOREST ROAD / BUS STAND

High volume of bus movements. Maximum speed on approach should be 5 mph. Proceed dead slow and be observant for pedestrian movements and drivers stepping off the bus.



**WEST GREEN ROAD
TIGHT LEFT TURN**

**CAUTION FROM WEST GREEN
ROAD ONTO BLACK BOY LANE**

East of Black Boy Lane in West Green for Lawrence Road curtailment.

RRA EXPIRY DATE: 22-12-2021

OTHER INFORMATION

CODES AND EMERGENCY RADIO PROCEDURES

REMAIN CALM:
GIVE ACCURATE
INFORMATION.
WE'RE HERE
TO ASSIST!

ROUTE 67 | CURTAILMENT ABBREVIATIONS:

WG	Wood Green, Redvers Road (sth)	GL	W Grn Rd, Green Lns
WGR	West Green Road, Lawrence Road	SH	Stamford Hill, Rookwood Rd
NG	Stoke Newington, Evering Road	SNC	Stoke Newington Cmn
DJ	Dalston Junction Bus Station		

FACILITIES | THROUGHOUT THE ROUTE

Dalston Bus Station. TfL facility near the stand.

Wood Green Bus Station. Facility in the centre.

If you urgently need to use the following interim facility, please inform iBus first.

CODE RED | EMERGENCY RADIO PROCEDURE

If you require the Emergency Services to attend your vehicle (for example in the event of passenger injury, assault or major RTA), you should contact CentreComm using the radio's Code Red facility. To call CentreComm, **hold down the Code Red button on your vehicle's radio for at least 3 seconds** until you hear a ringing tone to indicate that your call has been connected. Hold down the foot switch in the cab when you are speaking, and end what you have to say with the word "over" to indicate that you expect a response, or "over and out" if this is the end of your communication. Release the foot switch when you are not speaking. Remember to speak slowly and clearly. Note that you will usually receive a radio call from your depot shortly after you make a Code Red call. **You should not use the radio whilst the vehicle is in motion.**

CODE
GREEN

Call your garage for non-emergency, mechanical defects, help or advise

CODE
BLUE

Call CentreComm for non-emergency, incident reporting or diversions

CODE
RED

Call CentreComm for emergency services, passenger injury or assault